

2023 COTTON COUNTY ASSESSOR'S OFFICE REPORT TO THE EXCISE BOARD

07/26/2023

City/Village								
DISTRICT	DESCRIPTION	PERSONAL PROPERTY	REAL PROPERTY	PUBLIC SERVICE	TOTAL VALUATION	HOMESTEAD EXEMPTIONS	OTHER EXEMPTIONS	NET VALUATION
T01	WALTERS	516,907	9,325,495	592,182	10,434,584	370,516	396,463	9,667,605
T02	TEMPLE	239,807	2,197,197	560,811	2,997,815	152,626	73,486	2,771,703
T03	DEVOL CITY	40,867	442,332	28,203	511,402	20,000	4,725	486,677
T04	RANDLETT	22,366	957,865	182,204	1,162,435	59,926	48,010	1,054,499
T05	HULEN	3,125	21,490	0	24,615	1,000	0	23,615
T06	AHPEATONE	0	431	0	431	0	0	431
CITY/VILLAGE TOTAL VALUATION		823,072	12,944,810	1,363,400	15,131,282	604,068	522,684	14,004,530

County								
DISTRICT	DESCRIPTION	PERSONAL PROPERTY	REAL PROPERTY	PUBLIC SERVICE	TOTAL VALUATION	HOMESTEAD EXEMPTIONS	OTHER EXEMPTIONS	NET VALUATION
C001	Cotton County General	4,800,052	33,857,010	6,129,454	44,786,516	1,023,068	1,025,274	42,738,174
COUNTY TOTAL VALUATION		4,800,052	33,857,010	6,129,454	44,786,516	1,023,068	1,025,274	42,738,174

Other								
DISTRICT	DESCRIPTION	PERSONAL PROPERTY	REAL PROPERTY	PUBLIC SERVICE	TOTAL VALUATION	HOMESTEAD EXEMPTIONS	OTHER EXEMPTIONS	NET VALUATION
EMS	EMS	4,800,052	33,857,010	6,129,454	44,786,516	1,023,068	1,025,274	42,738,174
OTHER TOTAL VALUATION		4,800,052	33,857,010	6,129,454	44,786,516	1,023,068	1,025,274	42,738,174

School								
DISTRICT	DESCRIPTION	PERSONAL PROPERTY	REAL PROPERTY	PUBLIC SERVICE	TOTAL VALUATION	HOMESTEAD EXEMPTIONS	OTHER EXEMPTIONS	NET VALUATION
1-1	1-2R WALTERS	2,099,526	18,060,789	1,658,025	21,818,340	575,516	702,443	20,540,381
101	101-2 TEMPLE	1,211,307	5,935,283	2,614,438	9,761,028	218,626	97,987	9,444,415
132	132 CHATTA	76,350	1,086,641	227,331	1,390,322	11,000	0	1,379,322
21	21 EMPIRE	74,190	349,795	29,580	453,565	8,000	42,394	403,171
23	23 WAURIKA	0	9,710	13,876	23,586	0	0	23,586
249	249 GRANDFIELD	12,603	101,780	379	114,762	2,000	0	112,762
333	333-R RANDLETT	1,272,048	7,811,835	1,423,077	10,506,960	196,926	182,450	10,127,584
4	4 GERONIMO	54,028	501,177	162,748	717,953	11,000	0	706,953

## 2023 COTTON COUNTY ASSESSOR'S OFFICE REPORT TO THE EXCISE BOARD

07/26/2023

Vo-Tech								
DISTRICT	DESCRIPTION	PERSONAL PROPERTY	REAL PROPERTY	PUBLIC SERVICE	TOTAL VALUATION	HOMESTEAD EXEMPTIONS	OTHER EXEMPTIONS	NET VALUATION
VT19	RED RIVER TECH CENTER	3,385,023	24,355,577	4,315,919	32,056,519	802,142	842,824	30,411,553
VT9	GREAT PLAINS TECH CENTER	1,415,029	9,501,433	1,813,535	12,729,997	220,926	182,450	12,326,621
<b>VO-TECH TOTAL VALUATION</b>		<b>4,800,052</b>	<b>33,857,010</b>	<b>6,129,454</b>	<b>44,786,516</b>	<b>1,023,068</b>	<b>1,025,274</b>	<b>42,738,174</b>

I, Virginia Brasier, Assessor of Cotton County Oklahoma, do hereby certify that the foregoing is a true and correct statement of valuations for Real Estate, Personal Property, Public Service and Homestead Exemptions as certified by the State Board of Equalization and shown by the records in the County Assessor's office. Subscribed by my name and affixed the seal of the County Assessor's office on this day of 07/26/2023.

State of Oklahoma )  
Cotton County ) SS


*Virginia Brasier*

7-26-2023  
Date

Virginia Brasier  
County Assessor  
Cotton County



I, JOE SCHAPPERT, County Clerk of Cotton County Oklahoma, do hereby certify that the above is a true, correct and complete list of the valuations of Cotton County Oklahoma as certified by the Cotton County Assessor's office.



*Joseph Schappert*

JOE SCHAPPERT  
County Clerk  
Cotton County

Seal

Excise Board: *Gregg Johnson*

*Bill Boyer*

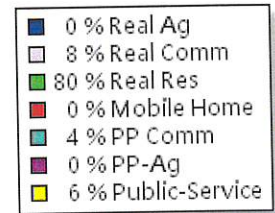
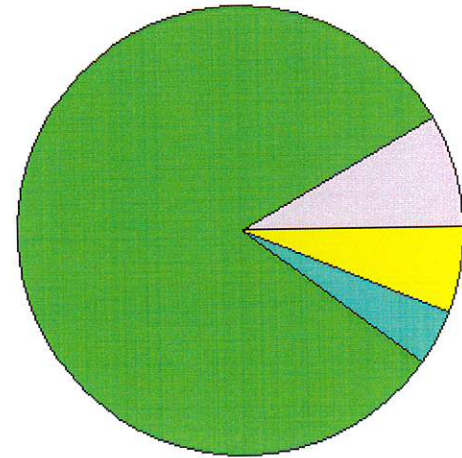
*Justin G...*

8-2-23  
Date

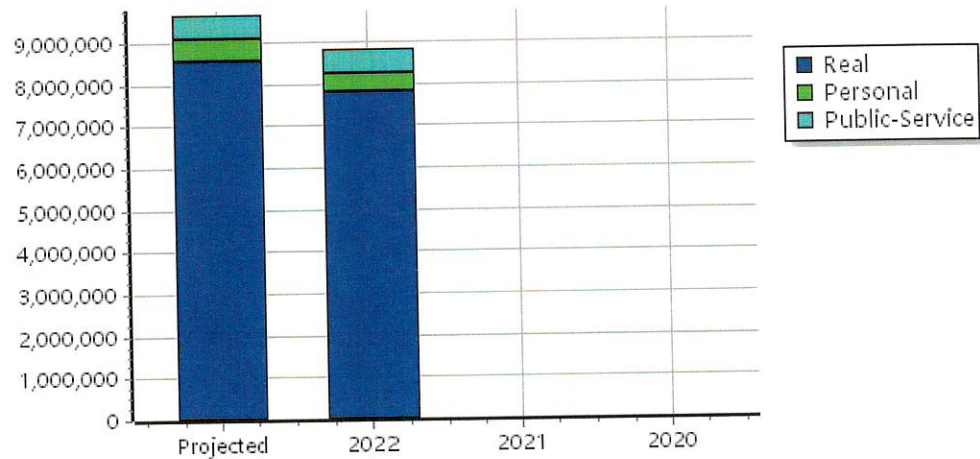


T01 WALTERS

Real	Count	Value
Agricultural	2	1,933
Commercial	106	876,945
Residential	1,399	8,446,617
<b>Total Real Value</b>	<b>1,507</b>	<b>9,325,495</b>
Homestead	360	370,516
Veteran	32	396,463
Other	0	0
<b>Total Exempt</b>	<b>403</b>	<b>766,979</b>
<b>TIF Increment Value</b>		
<b>Net Assessed</b>		<b>8,558,516</b>
<b>Net Assessed Under Protest</b>		
Senior Freeze	21	56,545
Capped Parcels	839	1,728,240



Personal	Count	Value
Agricultural	5	2,834
Commercial	107	493,635
Mobile Home	9	20,838
<b>Total Personal</b>	<b>121</b>	<b>517,307</b>
<b>Total Exempt</b>	<b>2</b>	<b>400</b>
<b>TIF Increment Value</b>		
<b>Net Assessed</b>		<b>516,907</b>
<b>Net Assessed Under Protest</b>		
Public Service	Count	Value
<b>Total PS Value</b>	<b>13</b>	<b>592,182</b>
<b>TIF Increment Value</b>		
<b>Net Assessed</b>		<b>592,182</b>


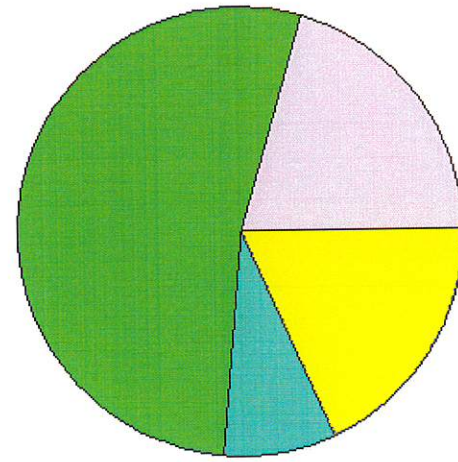


District Totals	
Total Gross Value	10,434,984
Homestead Loss	370,516
Other Exemption Loss	396,863
<b>TIF Increment Value</b>	
<b>Retained TIF Value</b>	
<b>Net Assessed Value</b>	<b>9,667,605</b>
<b>Net Assessed Under Protest</b>	

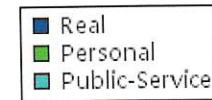
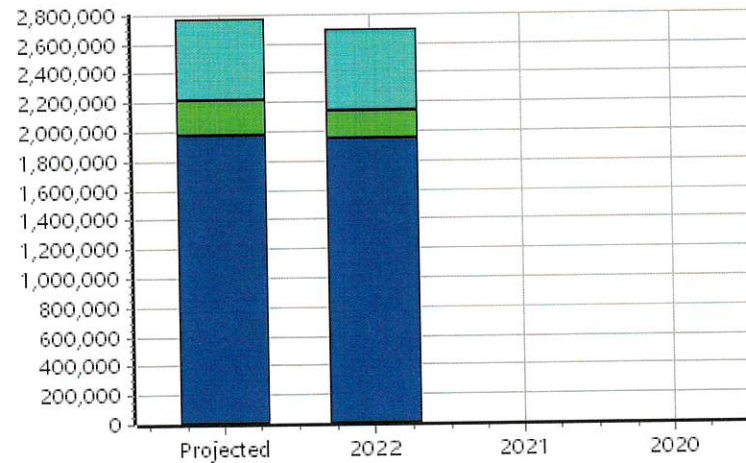
\* Public Service Protests Values are not included on this report.

T02 TEMPLE

Real	Count	Value
Agricultural	1	21,200
Commercial	56	600,093
Residential	763	1,575,904
<b>Total Real Value</b>	<b>820</b>	<b>2,197,197</b>
Homestead	145	152,626
Veteran	12	73,486
Other	0	0
<b>Total Exempt</b>	<b>166</b>	<b>226,112</b>
<b>TIF Increment Value</b>		
<b>Net Assessed</b>		<b>1,971,085</b>
<b>Net Assessed Under Protest</b>		
Senior Freeze	15	14,621
Capped Parcels	190	63,767



Personal	Count	Value
Agricultural	2	10,783
Commercial	35	214,360
Mobile Home	4	14,664
<b>Total Personal</b>	<b>41</b>	<b>239,807</b>
<b>Total Exempt</b>	<b>0</b>	<b>0</b>
<b>TIF Increment Value</b>		
<b>Net Assessed</b>		<b>239,807</b>
<b>Net Assessed Under Protest</b>		




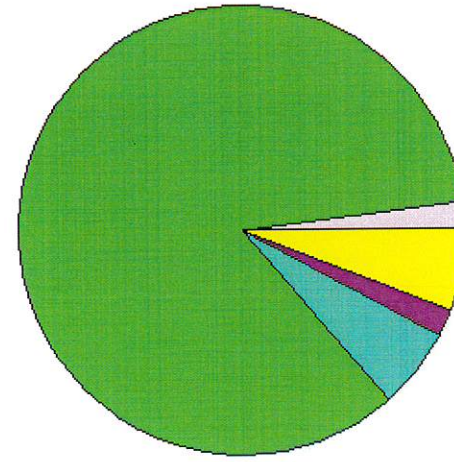
Public Service	Count	Value
<b>Total PS Value</b>	<b>16</b>	<b>560,811</b>
<b>TIF Increment Value</b>		
<b>Net Assessed</b>		<b>560,811</b>

**District Totals**

Total Gross Value	2,997,815
Homestead Loss	152,626
Other Exemption Loss	73,486
<b>TIF Increment Value</b>	
<b>Retained TIF Value</b>	
<b>Net Assessed Value</b>	<b>2,771,703</b>
<b>Net Assessed Under Protest</b>	

\* Public Service Protests Values are not included on this report.

Real	Count	Value
Agricultural	0	0
Commercial	5	5,858
Residential	209	436,474
<b>Total Real Value</b>	<b>214</b>	<b>442,332</b>
Homestead	19	20,000
Veteran	1	4,725
Other	0	0
<b>Total Exempt</b>	<b>21</b>	<b>24,725</b>
<b>TIF Increment Value</b>		
<b>Net Assessed</b>		<b>417,607</b>
<b>Net Assessed Under Protest</b>		
Senior Freeze	2	675
Capped Parcels	14	19,266



Personal	Count	Value
Agricultural	1	6,745
Commercial	6	34,122
Mobile Home	0	0
<b>Total Personal</b>	<b>7</b>	<b>40,867</b>
<b>Total Exempt</b>	<b>0</b>	<b>0</b>

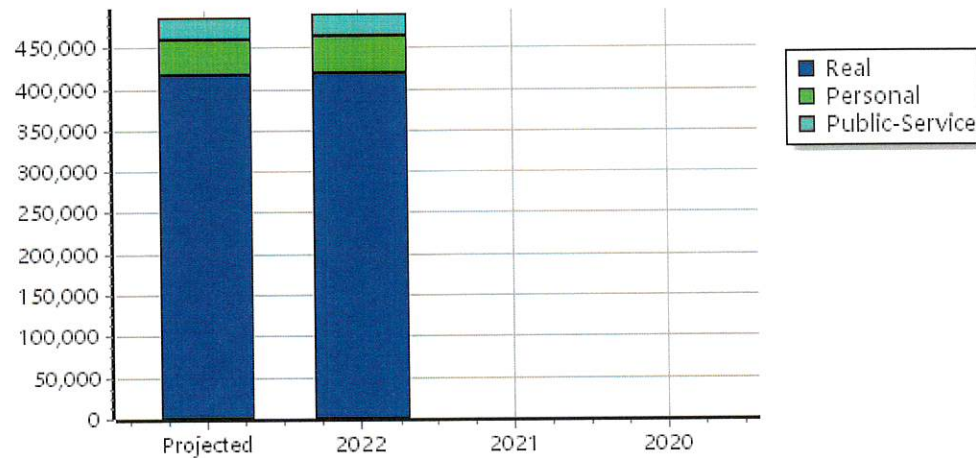
<b>TIF Increment Value</b>		
<b>Net Assessed</b>		<b>40,867</b>
<b>Net Assessed Under Protest</b>		

Public Service	Count	Value
<b>Total PS Value</b>	<b>6</b>	<b>28,203</b>

<b>TIF Increment Value</b>		
<b>Net Assessed</b>		<b>28,203</b>

District Totals	
Total Gross Value	511,402
Homestead Loss	20,000
Other Exemption Loss	4,725
<b>TIF Increment Value</b>	
<b>Retained TIF Value</b>	
<b>Net Assessed Value</b>	<b>486,677</b>
<b>Net Assessed Under Protest</b>	

\* Public Service Protests Values are not included on this report.





Real	Count	Value
Agricultural	1	98
Commercial	10	35,623
Residential	403	922,144
<b>Total Real Value</b>	<b>414</b>	<b>957,865</b>
Homestead	58	59,926
Veteran	5	48,010
Other	0	0
<b>Total Exempt</b>	<b>65</b>	<b>107,936</b>

**TIF Increment Value**

**Net Assessed 849,929**

**Net Assessed Under Protest**

Senior Freeze	4	1,591
Capped Parcels	29	18,754

Personal	Count	Value
Agricultural	2	1,966
Commercial	6	3,093
Mobile Home	6	17,307
<b>Total Personal</b>	<b>14</b>	<b>22,366</b>
<b>Total Exempt</b>	<b>0</b>	<b>0</b>

**TIF Increment Value**

**Net Assessed 22,366**

**Net Assessed Under Protest**

Public Service	Count	Value
<b>Total PS Value</b>	<b>9</b>	<b>182,204</b>

**TIF Increment Value**

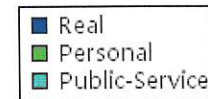
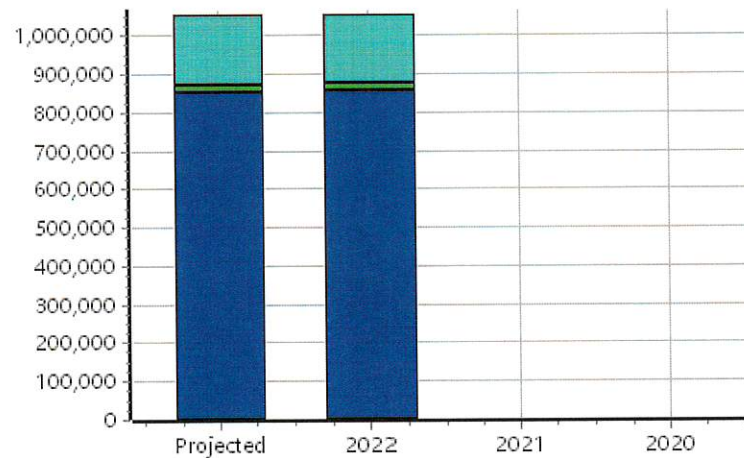

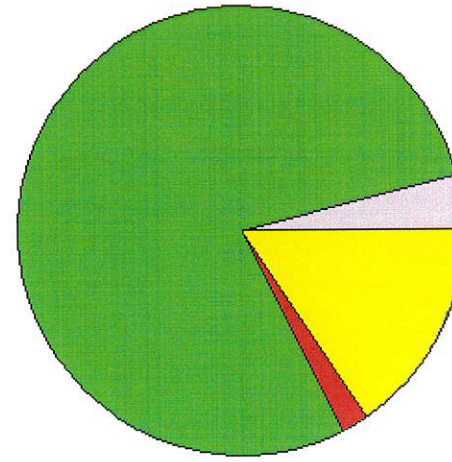
**Net Assessed 182,204**

**District Totals**

Total Gross Value	1,162,435
Homestead Loss	59,926
Other Exemption Loss	48,010
<b>TIF Increment Value</b>	
<b>Retained TIF Value</b>	
<b>Net Assessed Value</b>	<b>1,054,499</b>


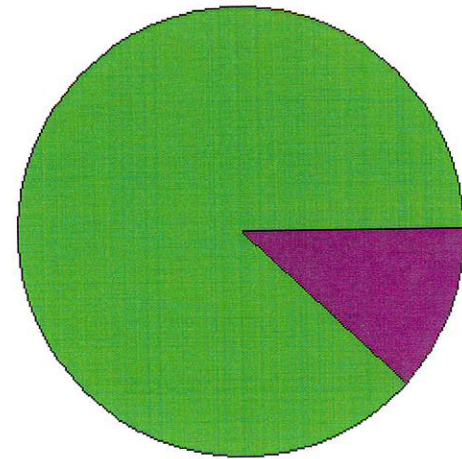
**Net Assessed Under Protest**

\* Public Service Protests Values are not included on this report.

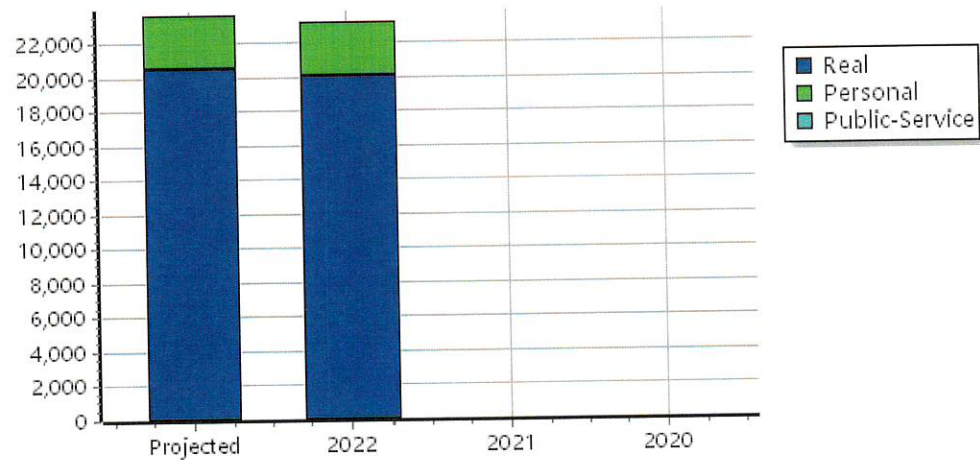


T05 HULEN

Real	Count	Value
Agricultural	0	0
Commercial	0	0
Residential	5	21,490
<b>Total Real Value</b>	<b>5</b>	<b>21,490</b>
Homestead	1	1,000
Veteran	0	0
Other	0	0
<b>Total Exempt</b>	<b>1</b>	<b>1,000</b>
<b>TIF Increment Value</b>		
<b>Net Assessed</b>		<b>20,490</b>
<b>Net Assessed Under Protest</b>		
Senior Freeze	0	0
Capped Parcels	11	3,788



Personal	Count	Value
Agricultural	1	3,125
Commercial	0	0
Mobile Home	0	0
<b>Total Personal</b>	<b>1</b>	<b>3,125</b>
<b>Total Exempt</b>	<b>0</b>	<b>0</b>
<b>TIF Increment Value</b>		
<b>Net Assessed</b>		<b>3,125</b>
<b>Net Assessed Under Protest</b>		
<b>Public Service</b>		
<b>Total PS Value</b>	<b>0</b>	<b>0</b>
<b>TIF Increment Value</b>		
<b>Net Assessed</b>		<b>0</b>




**District Totals**

Total Gross Value	24,615
Homestead Loss	1,000
Other Exemption Loss	0
<b>TIF Increment Value</b>	
<b>Retained TIF Value</b>	
<b>Net Assessed Value</b>	<b>23,615</b>
<b>Net Assessed Under Protest</b>	

\* Public Service Protests Values are not included on this report.

T06 AHPEATONE

Real	Count	Value
Agricultural	0	0
Commercial	0	0
Residential	19	431
<b>Total Real Value</b>	<b>19</b>	<b>431</b>
Homestead	0	0
Veteran	0	0
Other	0	0
<b>Total Exempt</b>	<b>0</b>	<b>0</b>



- 0 % Real Ag
- 0 % Real Comm
- 100 % Real Res
- 0 % Mobile Home
- 0 % PP Comm
- 0 % PP-Ag
- 0 % Public-Service

**TIF Increment Value**

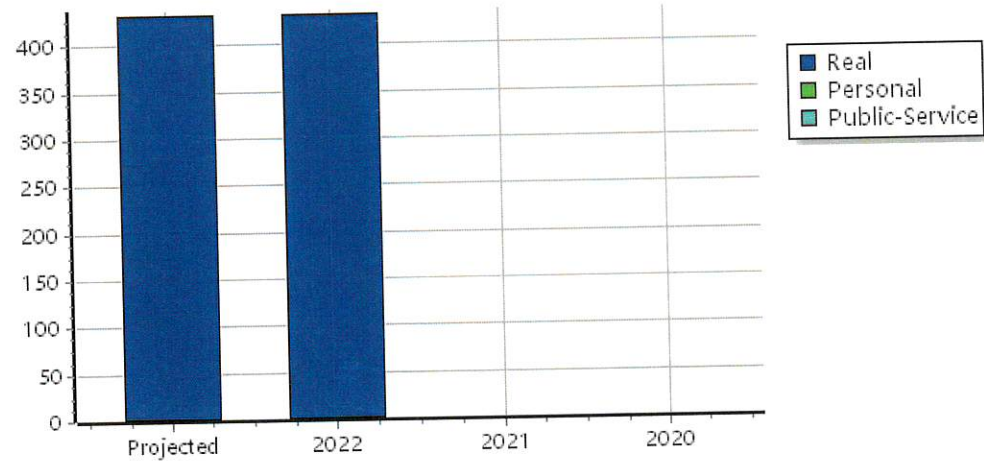
<b>Net Assessed</b>	<b>431</b>
<b>Net Assessed Under Protest</b>	
Senior Freeze	0
Capped Parcels	6

Personal	Count	Value
Agricultural	0	0
Commercial	0	0
Mobile Home	0	0
<b>Total Personal</b>	<b>0</b>	<b>0</b>
<b>Total Exempt</b>	<b>0</b>	<b>0</b>

**TIF Increment Value**

<b>Net Assessed</b>	<b>0</b>
<b>Net Assessed Under Protest</b>	

Public Service	Count	Value
<b>Total PS Value</b>	<b>0</b>	<b>0</b>
<b>TIF Increment Value</b>		
<b>Net Assessed</b>		<b>0</b>

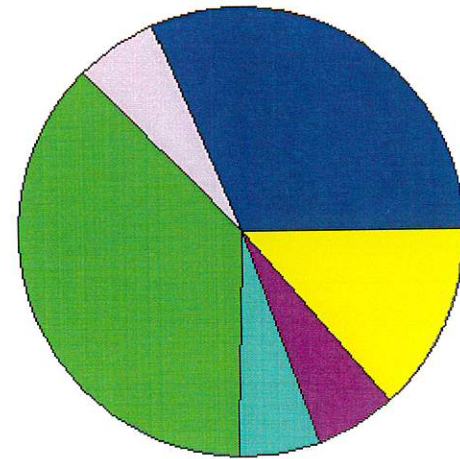


District Totals	
Total Gross Value	431
Homestead Loss	0
Other Exemption Loss	0
<b>TIF Increment Value</b>	
<b>Retained TIF Value</b>	
<b>Net Assessed Value</b>	<b>431</b>
<b>Net Assessed Under Protest</b>	

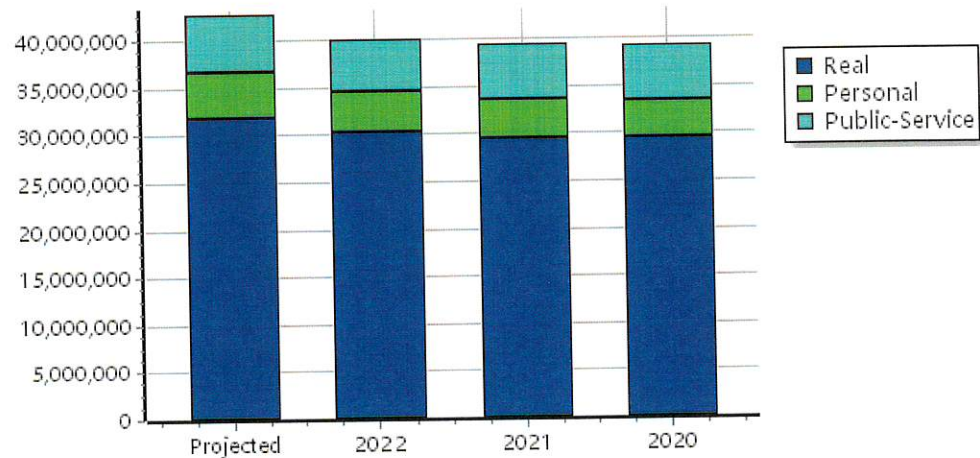
\* Public Service Protests Values are not included on this report.



Real	Count	Value
Agricultural	3,051	14,397,129
Commercial	243	2,687,649
Residential	3,498	16,772,232
<b>Total Real Value</b>	<b>6,792</b>	<b>33,857,010</b>
Homestead	999	1,023,068
Veteran	80	1,025,274
Other	0	0
<b>Total Exempt</b>	<b>1,105</b>	<b>2,048,342</b>
<b>TIF Increment Value</b>		
<b>Net Assessed</b>		<b>31,808,668</b>
<b>Net Assessed Under Protest</b>		
Senior Freeze	58	105,908
Capped Parcels	2,323	4,436,677



Personal	Count	Value
Agricultural	321	2,281,538
Commercial	249	2,256,111
Mobile Home	63	272,146
<b>Total Personal</b>	<b>633</b>	<b>4,809,795</b>
<b>Total Exempt</b>	<b>43</b>	<b>9,743</b>
<b>TIF Increment Value</b>		
<b>Net Assessed</b>		<b>4,800,052</b>
<b>Net Assessed Under Protest</b>		



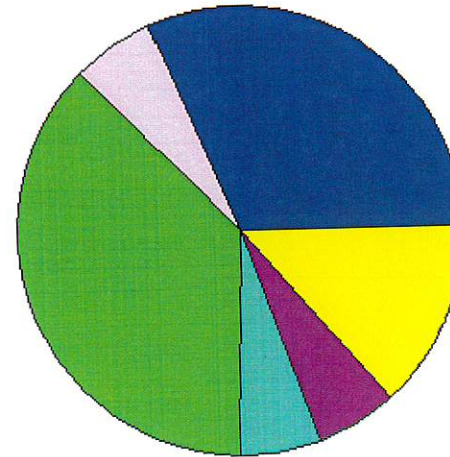
Public Service	Count	Value
<b>Total PS Value</b>	<b>118</b>	<b>6,129,454</b>
<b>TIF Increment Value</b>		
<b>Net Assessed</b>		<b>6,129,454</b>

<b>District Totals</b>	
Total Gross Value	44,796,259
Homestead Loss	1,023,068
Other Exemption Loss	1,035,017
<b>TIF Increment Value</b>	
<b>Retained TIF Value</b>	
<b>Net Assessed Value</b>	<b>42,738,174</b>
<b>Net Assessed Under Protest</b>	

\* Public Service Protests Values are not included on this report.

EMS EMS

Real	Count	Value
Agricultural	3,051	14,397,129
Commercial	243	2,687,649
Residential	3,498	16,772,232
<b>Total Real Value</b>	<b>6,792</b>	<b>33,857,010</b>
Homestead	999	1,023,068
Veteran	80	1,025,274
Other	0	0
<b>Total Exempt</b>	<b>1,105</b>	<b>2,048,342</b>



TIF Increment Value

Net Assessed 31,808,668

Net Assessed Under Protest

Senior Freeze	58	105,908
Capped Parcels	2,323	4,436,677

Personal	Count	Value
Agricultural	321	2,281,538
Commercial	249	2,256,111
Mobile Home	63	272,146
<b>Total Personal</b>	<b>633</b>	<b>4,809,795</b>
<b>Total Exempt</b>	<b>43</b>	<b>9,743</b>

TIF Increment Value

Net Assessed 4,800,052

Net Assessed Under Protest

Public Service	Count	Value
<b>Total PS Value</b>	<b>118</b>	<b>6,129,454</b>

TIF Increment Value

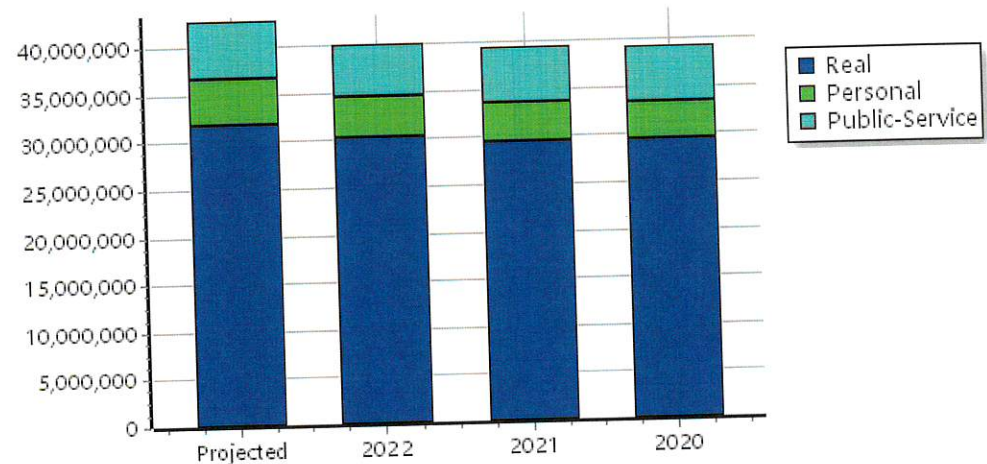
Net Assessed 6,129,454

District Totals

Total Gross Value	44,796,259
Homestead Loss	1,023,068
Other Exemption Loss	1,035,017
TIF Increment Value	
Retained TIF Value	
<b>Net Assessed Value</b>	<b>42,738,174</b>

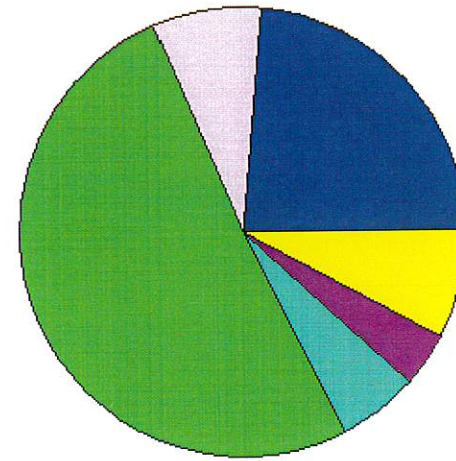
Net Assessed Under Protest

\* Public Service Protests Values are not included on this report.

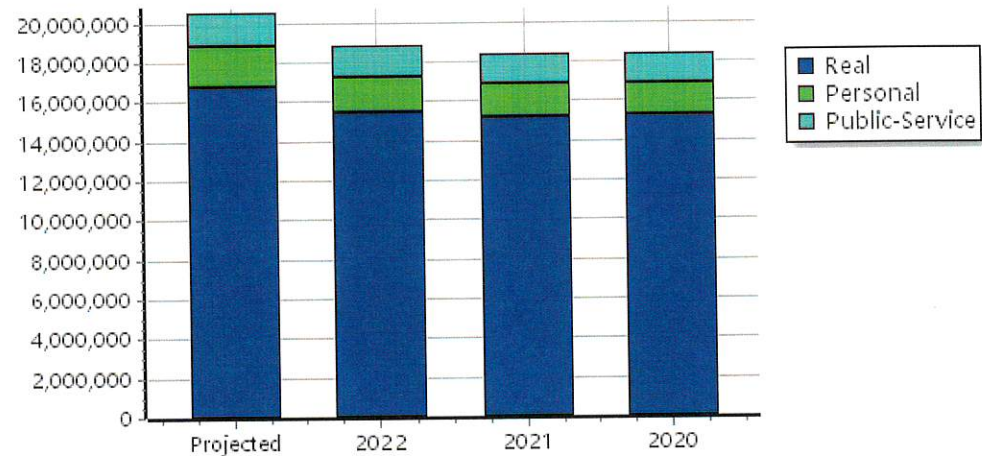




Real	Count	Value
Agricultural	936	5,108,295
Commercial	139	1,538,190
Residential	1,668	11,414,304
<b>Total Real Value</b>	<b>2,743</b>	<b>18,060,789</b>
Homestead	563	575,516
Veteran	50	702,443
Other	0	0
<b>Total Exempt</b>	<b>626</b>	<b>1,277,959</b>
<b>TIF Increment Value</b>		
<b>Net Assessed</b>		<b>16,782,830</b>
<b>Net Assessed Under Protest</b>		
Senior Freeze	31	79,075
Capped Parcels	1,502	3,066,913



Personal	Count	Value
Agricultural	139	771,026
Commercial	148	1,232,082
Mobile Home	28	99,322
<b>Total Personal</b>	<b>315</b>	<b>2,102,430</b>
<b>Total Exempt</b>	<b>17</b>	<b>2,904</b>
<b>TIF Increment Value</b>		
<b>Net Assessed</b>		<b>2,099,526</b>
<b>Net Assessed Under Protest</b>		



Public Service	Count	Value
<b>Total PS Value</b>	<b>32</b>	<b>1,658,025</b>
<b>TIF Increment Value</b>		
<b>Net Assessed</b>		<b>1,658,025</b>

<b>District Totals</b>	
Total Gross Value	21,821,244
Homestead Loss	575,516
Other Exemption Loss	705,347
<b>TIF Increment Value</b>	
<b>Retained TIF Value</b>	
<b>Net Assessed Value</b>	<b>20,540,381</b>
<b>Net Assessed Under Protest</b>	

\* Public Service Protests Values are not included on this report.



Real	Count	Value
Agricultural	749	3,096,864
Commercial	65	733,396
Residential	864	2,105,023
<b>Total Real Value</b>	<b>1,678</b>	<b>5,935,283</b>

Homestead	211	218,626
Veteran	14	97,987
Other	0	0
<b>Total Exempt</b>	<b>234</b>	<b>316,613</b>

TIF Increment Value

**Net Assessed** 5,618,670

Net Assessed Under Protest

Senior Freeze	17	18,012
Capped Parcels	428	667,958

Personal	Count	Value
Agricultural	61	575,531
Commercial	47	575,100
Mobile Home	12	62,676
<b>Total Personal</b>	<b>120</b>	<b>1,213,307</b>

**Total Exempt** 10 2,000

TIF Increment Value

**Net Assessed** 1,211,307

Net Assessed Under Protest

Public Service	Count	Value
<b>Total PS Value</b>	<b>33</b>	<b>2,614,438</b>

TIF Increment Value

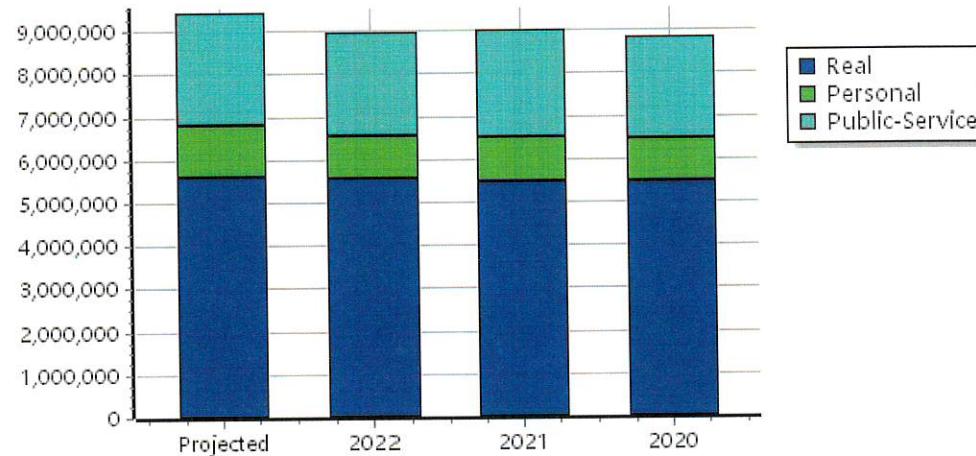
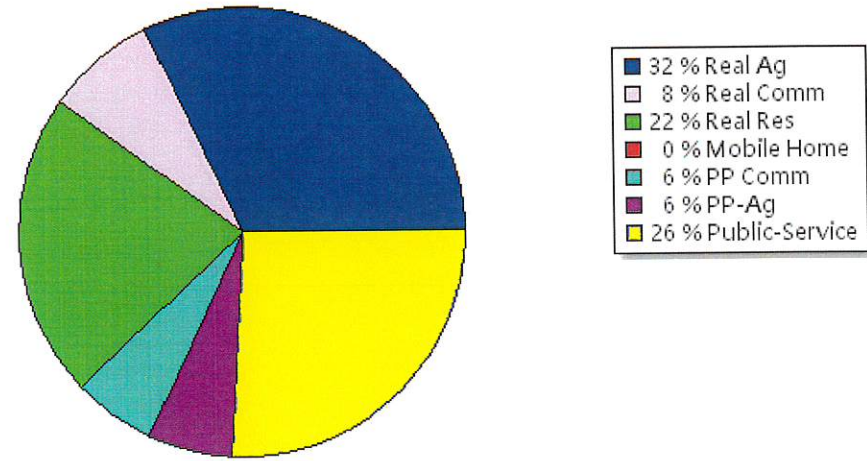
**Net Assessed** 2,614,438

District Totals

Total Gross Value	9,763,028
Homestead Loss	218,626
Other Exemption Loss	99,987
TIF Increment Value	
Retained TIF Value	
<b>Net Assessed Value</b>	<b>9,444,415</b>

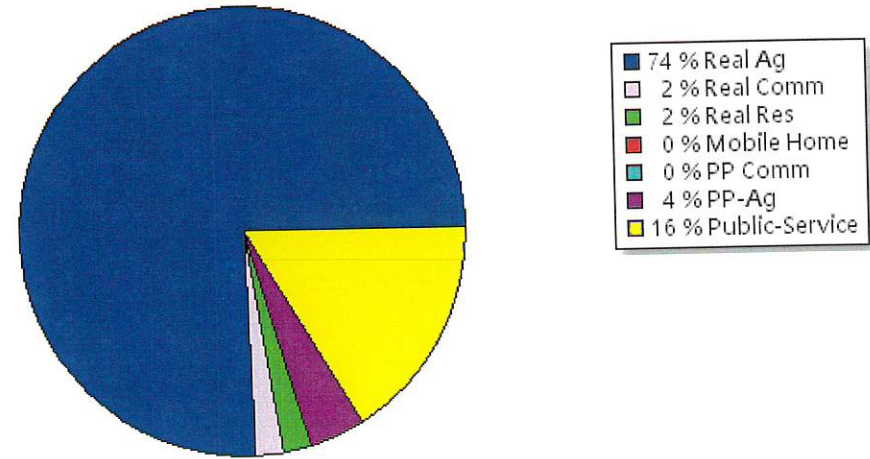
Net Assessed Under Protest

\* Public Service Protests Values are not included on this report.

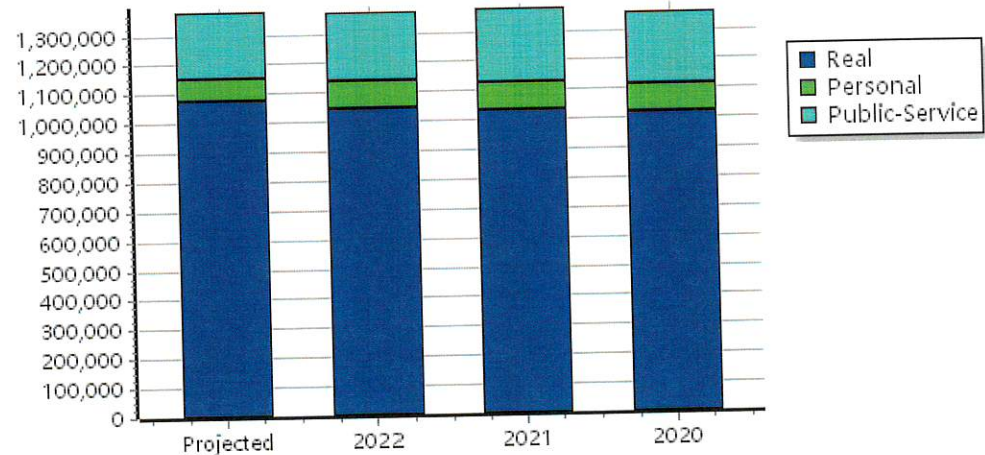


132 132 CHATTA

Real	Count	Value
Agricultural	246	1,024,612
Commercial	2	22,279
Residential	23	39,750
<b>Total Real Value</b>	<b>271</b>	<b>1,086,641</b>
Homestead	11	11,000
Veteran	0	0
Other	0	0
<b>Total Exempt</b>	<b>11</b>	<b>11,000</b>
<b>TIF Increment Value</b>		
<b>Net Assessed</b>		<b>1,075,641</b>
<b>Net Assessed Under Protest</b>		
Senior Freeze	0	0
Capped Parcels	58	81,789



Personal	Count	Value
Agricultural	10	58,312
Commercial	3	10,943
Mobile Home	2	7,095
<b>Total Personal</b>	<b>15</b>	<b>76,350</b>
<b>Total Exempt</b>	<b>0</b>	<b>0</b>
<b>TIF Increment Value</b>		
<b>Net Assessed</b>		<b>76,350</b>
<b>Net Assessed Under Protest</b>		



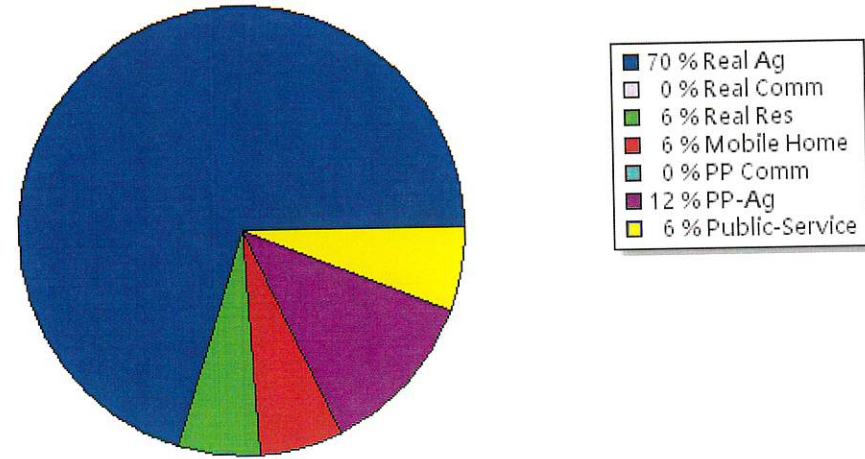
Public Service	Count	Value
<b>Total PS Value</b>	<b>6</b>	<b>227,331</b>
<b>TIF Increment Value</b>		
<b>Net Assessed</b>		<b>227,331</b>

<b>District Totals</b>	
Total Gross Value	1,390,322
Homestead Loss	11,000
Other Exemption Loss	0
<b>TIF Increment Value</b>	
<b>Retained TIF Value</b>	
<b>Net Assessed Value</b>	<b>1,379,322</b>
<b>Net Assessed Under Protest</b>	

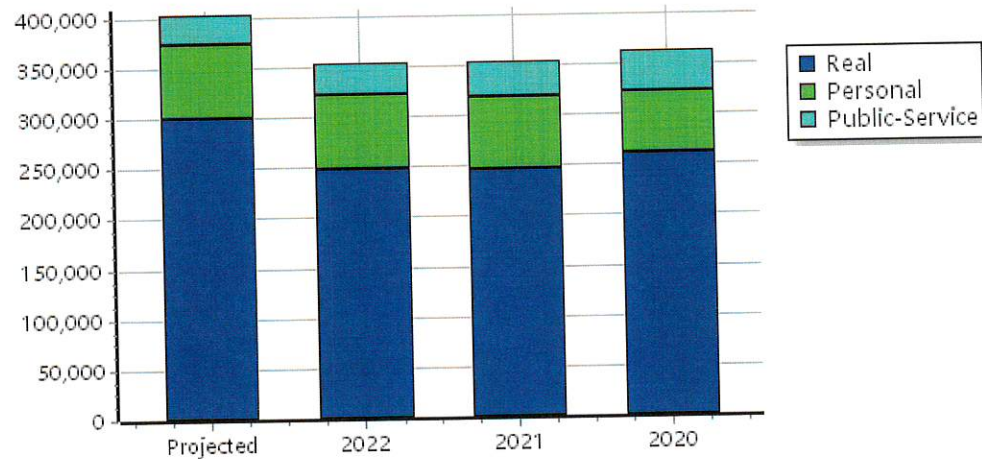
\* Public Service Protests Values are not included on this report.

21 21 EMPIRE

Real	Count	Value
Agricultural	71	321,309
Commercial	0	0
Residential	7	28,486
<b>Total Real Value</b>	<b>78</b>	<b>349,795</b>
Homestead	8	8,000
Veteran	3	42,394
Other	0	0
<b>Total Exempt</b>	<b>11</b>	<b>50,394</b>
<b>TIF Increment Value</b>		
<b>Net Assessed</b>		<b>299,401</b>
<b>Net Assessed Under Protest</b>		
Senior Freeze	0	0
Capped Parcels	57	116,167



Personal	Count	Value
Agricultural	13	51,217
Commercial	1	19
Mobile Home	4	25,793
<b>Total Personal</b>	<b>18</b>	<b>77,029</b>
<b>Total Exempt</b>	<b>6</b>	<b>2,839</b>
<b>TIF Increment Value</b>		
<b>Net Assessed</b>		<b>74,190</b>
<b>Net Assessed Under Protest</b>		
Public Service	Count	Value
<b>Total PS Value</b>	<b>3</b>	<b>29,580</b>
<b>TIF Increment Value</b>		
<b>Net Assessed</b>		<b>29,580</b>





District Totals	
Total Gross Value	456,404
Homestead Loss	8,000
Other Exemption Loss	45,233
<b>TIF Increment Value</b>	
<b>Retained TIF Value</b>	
<b>Net Assessed Value</b>	<b>403,171</b>
<b>Net Assessed Under Protest</b>	

\* Public Service Protests Values are not included on this report.

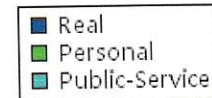
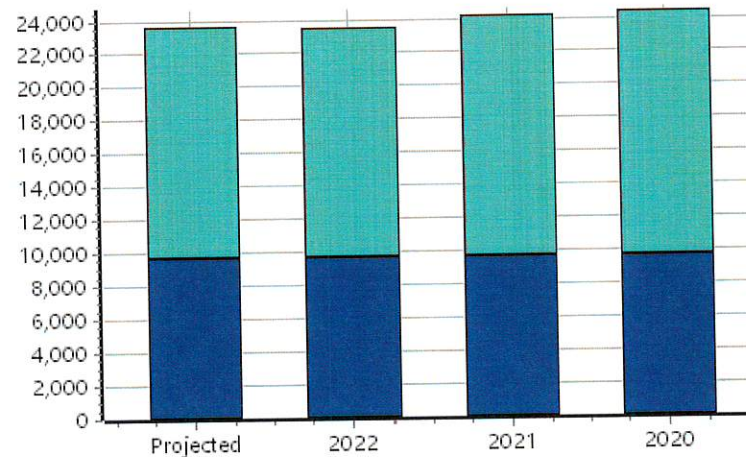


23 23 WAURIKA

Real	Count	Value
Agricultural	5	9,710
Commercial	0	0
Residential	0	0
<b>Total Real Value</b>	<b>5</b>	<b>9,710</b>
Homestead	0	0
Veteran	0	0
Other	0	0
<b>Total Exempt</b>	<b>0</b>	<b>0</b>
<b>TIF Increment Value</b>		
<b>Net Assessed</b>		<b>9,710</b>
<b>Net Assessed Under Protest</b>		
Senior Freeze	0	0
Capped Parcels	0	0



Personal	Count	Value
Agricultural	0	0
Commercial	0	0
Mobile Home	0	0
<b>Total Personal</b>	<b>0</b>	<b>0</b>
<b>Total Exempt</b>	<b>0</b>	<b>0</b>
<b>TIF Increment Value</b>		
<b>Net Assessed</b>		<b>0</b>
<b>Net Assessed Under Protest</b>		



Public Service	Count	Value
<b>Total PS Value</b>	<b>3</b>	<b>13,876</b>
<b>TIF Increment Value</b>		
<b>Net Assessed</b>		<b>13,876</b>

**District Totals**

Total Gross Value	23,586
Homestead Loss	0
Other Exemption Loss	0
<b>TIF Increment Value</b>	
<b>Retained TIF Value</b>	
<b>Net Assessed Value</b>	<b>23,586</b>
<b>Net Assessed Under Protest</b>	

\* Public Service Protests Values are not included on this report.

249 249 GRANDFIELD

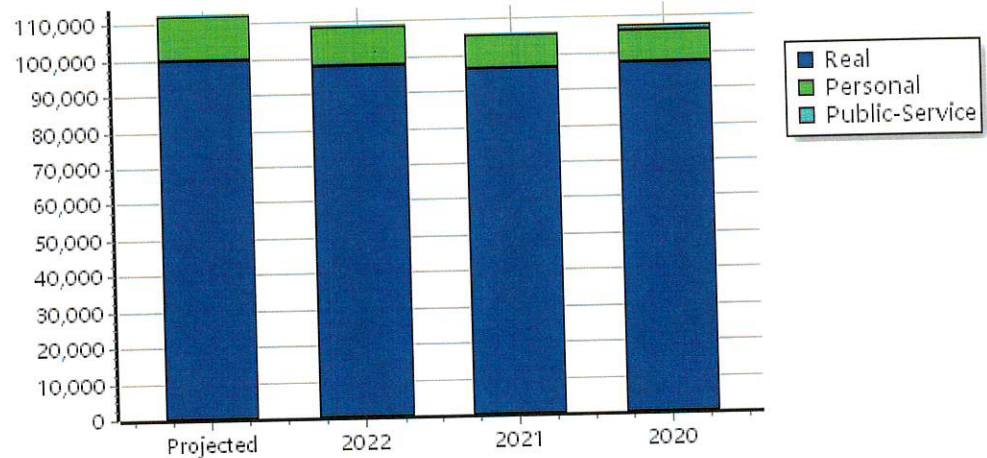
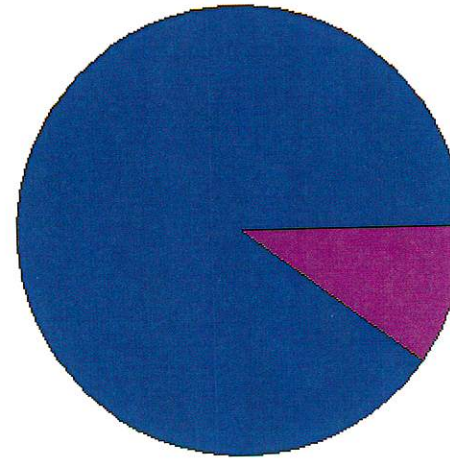
Real	Count	Value
Agricultural	23	101,089
Commercial	0	0
Residential	2	691
<b>Total Real Value</b>	<b>25</b>	<b>101,780</b>
Homestead	2	2,000
Veteran	0	0
Other	0	0
<b>Total Exempt</b>	<b>2</b>	<b>2,000</b>
<b>TIF Increment Value</b>		
<b>Net Assessed</b>		<b>99,780</b>
<b>Net Assessed Under Protest</b>		
Senior Freeze	0	0
Capped Parcels	10	6,265

Personal	Count	Value
Agricultural	3	12,603
Commercial	0	0
Mobile Home	0	0
<b>Total Personal</b>	<b>3</b>	<b>12,603</b>
<b>Total Exempt</b>	<b>0</b>	<b>0</b>
<b>TIF Increment Value</b>		
<b>Net Assessed</b>		<b>12,603</b>
<b>Net Assessed Under Protest</b>		

Public Service	Count	Value
<b>Total PS Value</b>	<b>1</b>	<b>379</b>
<b>TIF Increment Value</b>		
<b>Net Assessed</b>		<b>379</b>

<b>District Totals</b>	
Total Gross Value	114,762
Homestead Loss	2,000
Other Exemption Loss	0
<b>TIF Increment Value</b>	
<b>Retained TIF Value</b>	
<b>Net Assessed Value</b>	<b>112,762</b>
<b>Net Assessed Under Protest</b>	

\* Public Service Protests Values are not included on this report.



Real	Count	Value
Agricultural	934	4,265,427
Commercial	36	390,255
Residential	930	3,156,153
<b>Total Real Value</b>	<b>1,900</b>	<b>7,811,835</b>
Homestead	193	196,926
Veteran	13	182,450
Other	0	0
<b>Total Exempt</b>	<b>210</b>	<b>379,376</b>

TIF Increment Value

**Net Assessed** 7,432,459

**Net Assessed Under Protest**

Senior Freeze	10	8,821
Capped Parcels	235	465,534

Personal	Count	Value
Agricultural	86	779,663
Commercial	46	433,468
Mobile Home	15	60,717
<b>Total Personal</b>	<b>147</b>	<b>1,273,848</b>
<b>Total Exempt</b>	<b>9</b>	<b>1,800</b>

TIF Increment Value

**Net Assessed** 1,272,048

**Net Assessed Under Protest**

Public Service	Count	Value
<b>Total PS Value</b>	<b>31</b>	<b>1,423,077</b>

TIF Increment Value

**Net Assessed** 1,423,077

**District Totals**

Total Gross Value	10,508,760
Homestead Loss	196,926
Other Exemption Loss	184,250

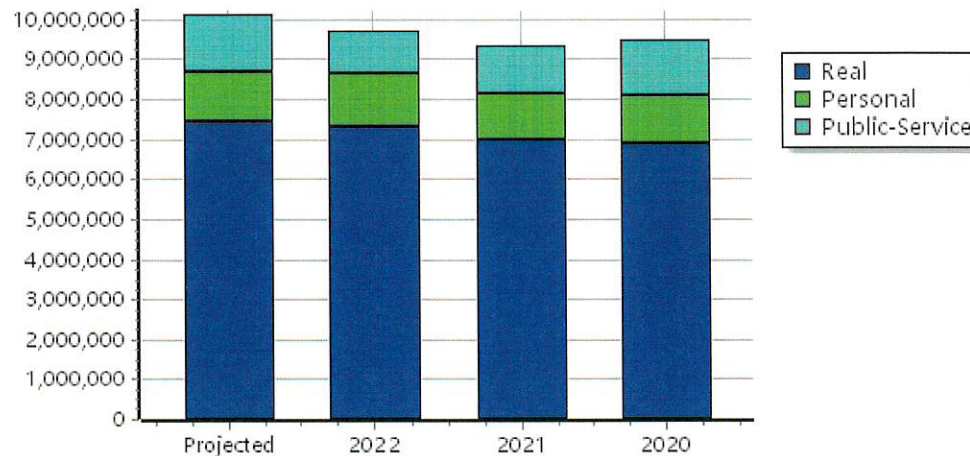
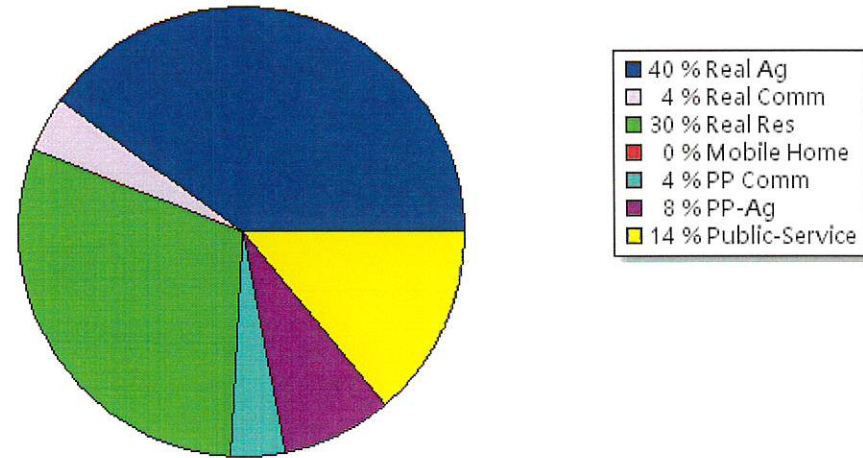
TIF Increment Value

Retained TIF Value

**Net Assessed Value** 10,127,584

**Net Assessed Under Protest**

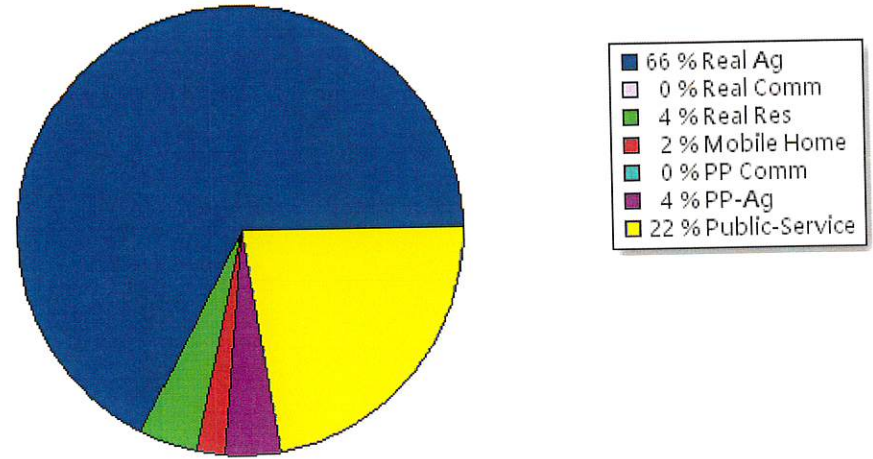
\* Public Service Protests Values are not included on this report.





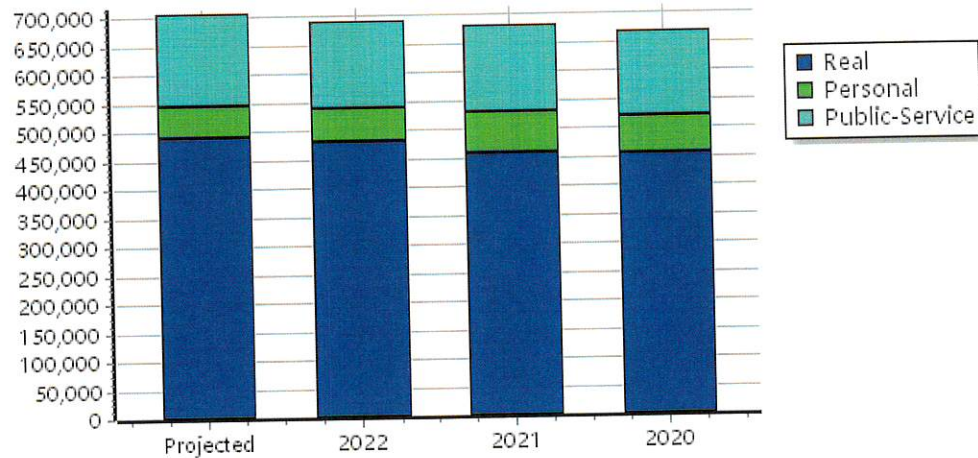
4 4 GERONIMO

Real	Count	Value
Agricultural	87	469,823
Commercial	1	3,529
Residential	4	27,825
<b>Total Real Value</b>	<b>92</b>	<b>501,177</b>
Homestead	11	11,000
Veteran	0	0
Other	0	0
<b>Total Exempt</b>	<b>11</b>	<b>11,000</b>
<b>TIF Increment Value</b>		
<b>Net Assessed</b>		<b>490,177</b>
<b>Net Assessed Under Protest</b>		
Senior Freeze	0	0
Capped Parcels	33	32,051



Personal	Count	Value
Agricultural	9	33,186
Commercial	4	4,499
Mobile Home	2	16,543
<b>Total Personal</b>	<b>15</b>	<b>54,228</b>
<b>Total Exempt</b>	<b>1</b>	<b>200</b>
<b>TIF Increment Value</b>		
<b>Net Assessed</b>		<b>54,028</b>
<b>Net Assessed Under Protest</b>		


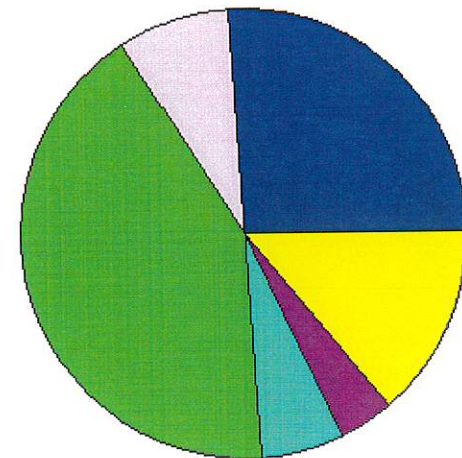
Public Service	Count	Value
<b>Total PS Value</b>	<b>9</b>	<b>162,748</b>
<b>TIF Increment Value</b>		
<b>Net Assessed</b>		<b>162,748</b>



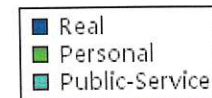
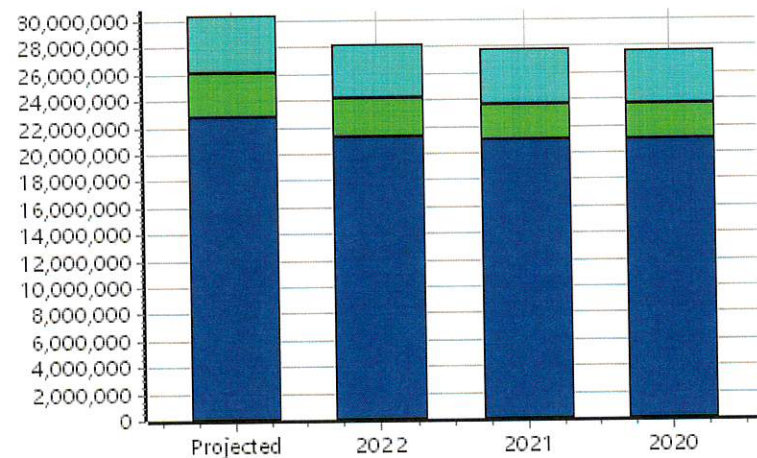
<b>District Totals</b>	
Total Gross Value	718,153
Homestead Loss	11,000
Other Exemption Loss	200
<b>TIF Increment Value</b>	
<b>Retained TIF Value</b>	
<b>Net Assessed Value</b>	<b>706,953</b>
<b>Net Assessed Under Protest</b>	

\* Public Service Protests Values are not included on this report.

Real	Count	Value
Agricultural	1,761	8,536,178
Commercial	204	2,271,586
Residential	2,539	13,547,813
<b>Total Real Value</b>	<b>4,504</b>	<b>24,355,577</b>
Homestead	782	802,142
Veteran	67	842,824
Other	0	0
<b>Total Exempt</b>	<b>871</b>	<b>1,644,966</b>
<b>TIF Increment Value</b>		
<b>Net Assessed</b>		<b>22,710,611</b>
<b>Net Assessed Under Protest</b>		
Senior Freeze	48	97,087
Capped Parcels	1,987	3,851,038



Personal	Count	Value
Agricultural	213	1,397,774
Commercial	196	1,807,201
Mobile Home	44	187,791
<b>Total Personal</b>	<b>453</b>	<b>3,392,766</b>
<b>Total Exempt</b>	<b>33</b>	<b>7,743</b>
<b>TIF Increment Value</b>		
<b>Net Assessed</b>		<b>3,385,023</b>
<b>Net Assessed Under Protest</b>		



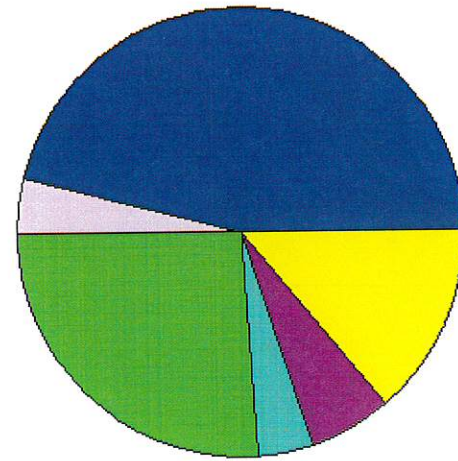
Public Service	Count	Value
<b>Total PS Value</b>	<b>71</b>	<b>4,315,919</b>
<b>TIF Increment Value</b>		
<b>Net Assessed</b>		<b>4,315,919</b>

<b>District Totals</b>	
Total Gross Value	32,064,262
Homestead Loss	802,142
Other Exemption Loss	850,567
<b>TIF Increment Value</b>	
<b>Retained TIF Value</b>	
<b>Net Assessed Value</b>	<b>30,411,553</b>
<b>Net Assessed Under Protest</b>	

\* Public Service Protests Values are not included on this report.



Real	Count	Value
Agricultural	1,290	5,860,951
Commercial	39	416,063
Residential	959	3,224,419
<b>Total Real Value</b>	<b>2,288</b>	<b>9,501,433</b>
Homestead	217	220,926
Veteran	13	182,450
Other	0	0
<b>Total Exempt</b>	<b>234</b>	<b>403,376</b>



**TIF Increment Value**

**Net Assessed** 9,098,057

**Net Assessed Under Protest**

Senior Freeze	10	8,821
Capped Parcels	336	585,639

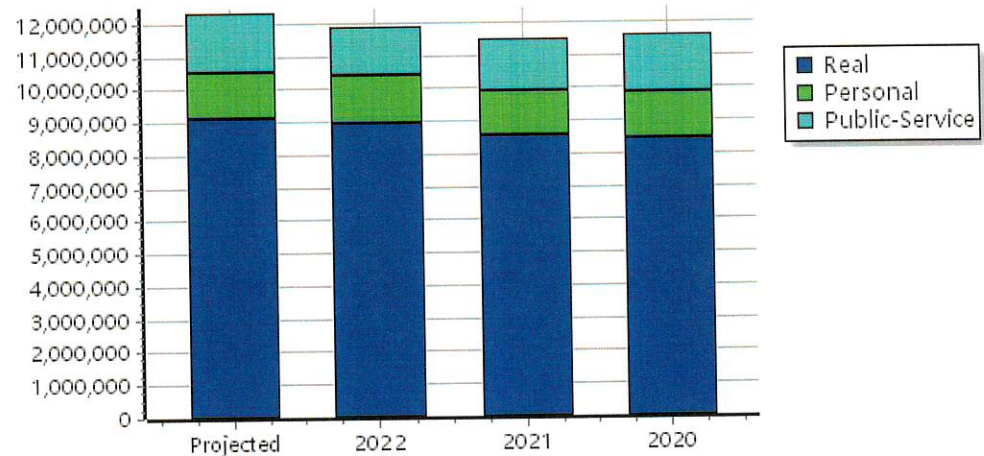
Personal	Count	Value
Agricultural	108	883,764
Commercial	53	448,910
Mobile Home	19	84,355
<b>Total Personal</b>	<b>180</b>	<b>1,417,029</b>
<b>Total Exempt</b>	<b>10</b>	<b>2,000</b>

**TIF Increment Value**

**Net Assessed** 1,415,029

**Net Assessed Under Protest**

Public Service	Count	Value
<b>Total PS Value</b>	<b>47</b>	<b>1,813,535</b>
<b>TIF Increment Value</b>		
<b>Net Assessed</b>		<b>1,813,535</b>



**District Totals**

Total Gross Value	12,731,997
Homestead Loss	220,926
Other Exemption Loss	184,450
<b>TIF Increment Value</b>	
<b>Retained TIF Value</b>	
<b>Net Assessed Value</b>	<b>12,326,621</b>
<b>Net Assessed Under Protest</b>	

\* Public Service Protests Values are not included on this report.